






## Arklow Bank Wind Park 2

**Deposited Sediment After 10 Hours Following Sandwave Clearance for Foundation Installation and Associated Spoil Disposal Activities at the Zone 3 Disposal Site\***

Legend

-  ABWP2 Array Area
-  ABWP2 Cable Corridor and Working Area
-  Coastal Processes Study Area
-  Special Area of Conservation (SAC)
-  Dumping at Sea Location - MW - Zone 3

## Deposited Sediment (mm)

- |            |
|------------|
| 1 - 2.49   |
| 2.5 - 4.99 |
| 5 - 9.99   |
| 10 - 24.99 |
| 25 - 49.99 |
| 50 - 99.99 |


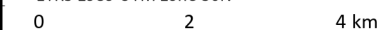
\*Shown for a high and low current regime on a flood (northwards) and ebb (southwards) tide

## Notes

Esri, Intermap, NASA, NGA, USGS, OceanWise, Esri, GEBCO, Garmin, NaturalVue, Esri, CGIAR, USGS, Sources: Esri, TomTom, Garmin, FAO, NOAA, USGS, © OpenStreetMap contributors, and the GIS User Community. Contains Ordnance Survey data © Crown copyright and database rights (2022). OS OpenData.

Coordinate System:

ETRS 1989 UTM Zone 30N



Scale

1:100,000 @ A3

1.100,000 @ A3

Suites B2 & C2

Higher Mill

Higher Mill Lane

Buckfastleigh

Devon

TQ11 0EN

www.gobeconsultan

+44 (0)1626 323890

Date \_\_\_\_\_ Drawn By \_\_\_\_\_ Checked By \_\_\_\_\_ Approved By \_\_\_\_\_

|            |          |            |             |
|------------|----------|------------|-------------|
| Date       | Drawn By | Checked By | Approved By |
| 19/02/2026 | GB       | AK         | IK          |

|            |    |    |    |
|------------|----|----|----|
| 19/02/2020 | GB | AK | LR |
|------------|----|----|----|

GoDe

**GORE**

CODE

**APEM** Group

**APEM** Group

Figure Number 6.16

Figure Reference: Ark\_Fig6.16\_DepositedSediment\_SandwaveClearance\_Zone3

© This drawing and its content are the copyright of GoBe Consultants Ltd and may not be reproduced or amended except by prior written permission.

Figure Number 6.16